









Styx River Road Special Rural Zone No.8 SUBDIVISION GUIDE MAP

Prepared by: RUSSELL TAYLOR & WILLIAM BURRELL
Consultants in Town Planning & Civic Design



Scale 1:5000
Plan No. :92/04/1
Date : July 1993

-  Strategic fire break
-  Constructed gravel road
-  Access track
-  Building envelope (Max. 3000m²)
-  Existing residence
-  Water supply dam
-  Tree preservation areas
-  Creekline protection area (30 metre width)

Adopted by Resolution of the Council of the Shire of Denmark at the _____ Meeting of the Council held on the _____ day of _____ 19____

SHIRE CLERK _____